
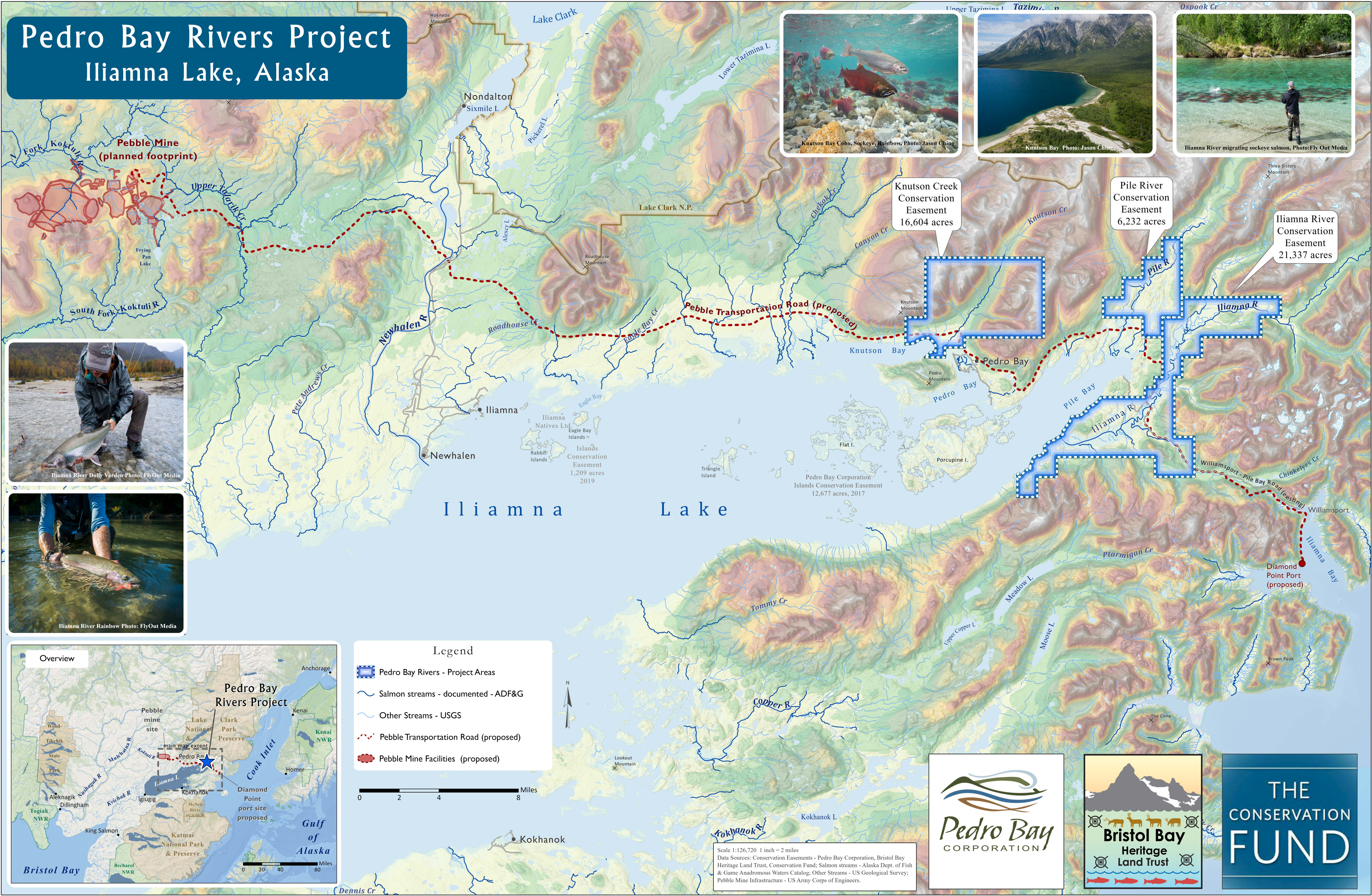
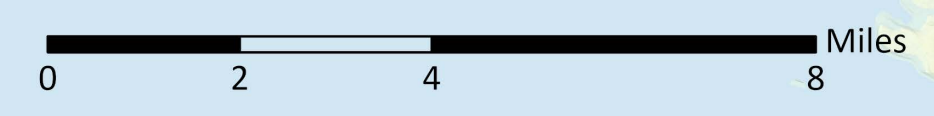


Pedro Bay Rivers Project Iliamna Lake, Alaska



Legend

- Pedro Bay Rivers - Project Areas
- Salmon streams - documented - ADF&G
- Other Streams - USGS
- Pebble Transportation Road (proposed)
- Pebble Mine Facilities (proposed)



Scale 1:126,720 1 inch = 2 miles
 Data Sources: Conservation Easements - Pedro Bay Corporation, Bristol Bay Heritage Land Trust, Conservation Fund; Salmon streams - Alaska Dept. of Fish & Game Anadromous Waters Catalog; Other Streams - US Geological Survey; Pebble Mine Infrastructure - US Army Corps of Engineers.

